

**ORDINANCE NO. 22-2015**

**AN ORDINANCE OF THE CITY COUNCIL OF THE CITY OF ELK GROVE  
AMENDING ELK GROVE MUNICIPAL CODE CHAPTER 10.48 SPEED ZONES  
TO ESTABLISH THE SPEED LIMIT ON VARIOUS STREET SEGMENTS  
THROUGHOUT THE CITY**

**WHEREAS**, with certain exceptions for prima facie speed limits for certain roadways, the California Vehicle Code (CVC) requires speed limits to be set by ordinance on the basis of an Engineering and Traffic Survey; and

**WHEREAS**, new Engineering and Traffic Surveys have been performed on various streets within the City; and

**WHEREAS**, new speed limits must be set and posted in conformance with these new Engineering and Traffic Surveys; and

**WHEREAS**, staff has identified additional amendments that reorganize Elk Grove Municipal Code Chapter 10.48 to make it easier to read and update in the future.

**NOW, THEREFORE**, the City Council of the City of Elk Grove does ordain as follows:

Section 1: Purpose and Authority

The purpose of this Ordinance is to amend the Elk Grove Municipal Code Chapter 10.48 Speed Zones to establish the speed limit on various street segments throughout the City, make the code more City-specific and group the streets in alphabetic order in accordance with their posted speed limits for ease of reference and future updates.

Section 2: Findings

On August 26, 2015, the City Council of the City of Elk Grove reviewed and considered the engineering and traffic surveys and related information, on file with the City's Department of Public Works, City Traffic Engineer, and incorporated herein by reference.

Based on the review of the Surveys, the City Council finds that the most appropriate speed limit to facilitate the orderly movement of traffic that is reasonable and safe is as set forth in the following table.

<b>Roadway Segment</b>	<b>Existing Speed Limit</b>	<b>85th % Speed</b>	<b>Proposed New Limit</b>	<b>Change</b>
Auberry Drive: Geneva Pointe Drive to Power Inn Road	35	28	30	-5
Backer Ranch Road: Bruceville Road to Elk Grove Boulevard	35	30	30	-5
Bellaterra Drive: West intersection of Whitelock Parkway to East intersection of Whitelock Parkway	35	32	30	-5
Big Horn Boulevard: Franklin Boulevard to Bruceville Road	45	42	40	-5
Big Horn Boulevard: Bruceville Road to Laguna Boulevard	45	42	40	-5
Big Horn Boulevard: Laguna Boulevard to Elk Grove Boulevard	45	42	40	-5
Big Horn Boulevard: Elk Grove Boulevard to Whitelock Parkway	45	42	40	-5
Bilby Road: City Limits to Willard Parkway	35	31	30	-5
Bond Road: Waterman Road to Elk Grove-Florin Road	45	47	45	0
Bond Road: Elk Grove-Florin Road to State Route 99	45	45	45	0
Bond Road: Waterman Road to Bradshaw Road	45	46	45	0
Bond Road: Bradshaw Road to Grant Line Road	45	46	45	0
Bruceville Road: Elk Grove Boulevard to Sheldon Road	45	42	40	-5
Bruceville Road: Elk Grove Boulevard to Bilby Road	45	42	40	-5
Civic Center Drive: Bruceville Road to Laguna Springs Drive	35	36	35	0
Coop Drive: Franklin High Road to Bilby Road	NP	32	30	NA
Corfu Drive: Atlantis Drive to Excelsior Road	35	32	30	-5
Cresleigh Parkway/Alessandria Drive: Elk Grove Boulevard to Bellaterra Drive	35	31	30	-5
East Park Drive: Elk Grove Boulevard to West End	30	30	30	0
Elk Grove Boulevard: Harbour Point to Franklin Boulevard	45	46	45	0
Elk Grove Boulevard: Franklin Boulevard to Bruceville Road	50	47	45	-5
Elk Grove Boulevard: Bruceville Road to Laguna Springs Drive	50	46	45	-5
Elk Grove Boulevard: Laguna Springs Drive to State Route 99 South Bound	45	37	35	-10

Elk Grove Boulevard: State Route 99 South Bound to Elk Grove-Florin Road	35	36	35	0
Elk Grove Boulevard: Waterman Road to Bradshaw Road	35	37	35	0
Elk Grove Boulevard: Bradshaw Road to Grant Line Road	40	42	40	0
Elk Grove-Florin Road: Elk Grove Boulevard to E. Stockton Boulevard	35	35	35	0
Elk Grove-Florin Road: Elk Grove Boulevard to Bond Road	35	36	35	0
Elk Grove-Florin Road: Bond Road to Calvine Road	45	45	45	0
Excelsior Road: Sheldon Road to Calvine Road	55	47	45	-10
Fire Poppy Drive: Elk Grove Boulevard to Bellaterra Drive	35	31	30	-5
Franklin Boulevard: Laguna Boulevard to Sac City Limit	45	45	45	0
Franklin Boulevard: Laguna Boulevard to Elk Grove Boulevard	45	46	45	0
Franklin Boulevard: Elk Grove Boulevard to Whitelock Parkway	55	47	45	-10
Franklin High Road: Whitelock West to Whitelock East	35	31	30	-5
Grant Line Road: Bond Road to Sheldon Woods Way	35	36	35	0
Grant Line Road: Bond Road to 650' South of Equestrian Drive	45	47	45	0
Grant Line Road: Sheldon Woods Way to City Limits (North)	45	47	45	0
Lake Point Drive: Four Winds Drive to Babson Drive	25	26	25	0
Laguna Boulevard: Harbour Point to Franklin Road	45	47	45	0
Laguna Boulevard: Franklin Road to Bruceville Road	45	46	45	0
Laguna Boulevard: Bruceville Road to State Route 99	45	45	45	0
Laguna Park Drive: Laguna Boulevard West to Laguna Boulevard East	30	32	30	0
Laguna Springs Drive: Laguna Boulevard to Elk Grove Boulevard	40	33	35	-5
Machado Ranch Drive: Bruceville Road to Franklin High Road	NP	31	30	NA
Pleasant Grove School Road: Bader Road to Grant Line Road	35	30	30	-5
Power Inn Road: Sheldon Road to Old Geneva Pointe Road	35	32	30	-5

Sheldon Road: State Route 99 to Elk Grove-Florin Road	45	42	40	-5
Sheldon Road: Elk Grove-Florin Road to Grant Line Road	45	39	40	-5
Stonebrook Drive: East Park Drive to Bond Road	35	32	30	-5
Terrazzo Drive: Bruceville Road to Bellaterra Drive	35	32	30	-5
Trenholm Drive: Laguna Boulevard to Soaring Oaks Drive	30	32	30	0
W. Stockton Boulevard: Laguna Boulevard to Lewis Stein Road	35	32	35	0
Waterman Road: Bond Road to Rancho Drive	55	45	45	-10
Waterman Road: Rancho Drive to Mainline Drive/Dino Drive	50	37	35	-15
West Lake Drive: Elberon Way to Nolan Street	35	37	35	0
Whitelock Parkway: Franklin Boulevard to Bruceville Road	40	37	35	-5
Whitelock Parkway: Bruceville Road to W. Stockton	40	37	35	-5
Willard Parkway: Whitelock Parkway to Bilby Road	50	46	45	-5
Wilton Road: Grant Line Road to City Limits (South)	55	51	50	-5

Section 3: Declaration of Speed Limits

The City Council hereby declares that speed limits be set in accordance with the findings and recommendations provided in the Table in Section 2 above.

Section 4: Direction to City Traffic Engineer

On or after the effective date of this ordinance, the City Engineer is directed to clearly post, or cause to be posted, speed limit signs effectuating Section 2, above, to give notice that this ordinance is in effect.

Section 5: Amendments to Chapter 10.48

Replace Chapter 10.48 of the Elk Grove Municipal in its entirety with the following:

**Chapter 10.48**  
**SPEED ZONES**

Sections

**10.48.010**     **Speed zones**

**10.48.020**     **Speed limits**

**10.48.010 Speed zones.**

The City Council has determined, on the basis of engineering and traffic surveys, that the speed permitted by the Vehicle Code upon certain roadways is not in conformance with the safe and efficient operation of vehicles thereon. The prima facie speed limits on such roadways or parts of such roadways shall be as specified by ordinance when signs are erected giving notice of such limits.

**10.48.020 Speed limits.**

City Council hereby declares that the following speed limits shall be enforced:

- A. A speed limit of 25 miles per hour shall apply to the following streets:
  - 1. Lake Point Drive between Four Winds Drive and Babson Drive.
- B. A speed limit of 30 miles per hour shall apply to the following streets:
  - 1. Auberry Drive between Geneva Pointe Drive and Power Inn Road;
  - 2. Backer Ranch Road between Bruceville Road and Elk Grove Boulevard;
  - 3. Bellaterra Drive between the west intersection with Whitelock Parkway and the east intersection with Whitelock Parkway;
  - 4. Bilby Road between the City limits and Willard Parkway;
  - 5. Coop Drive between Franklin High Road and Bilby Road;
  - 6. Corfu Drive between Atlantis Drive and Excelsior Road;
  - 7. Cresleigh Parkway/Alesandria Drive between Elk Grove Boulevard and Bellaterra Drive;
  - 8. East Park Drive between Elk Grove Boulevard and West End Drive;
  - 9. Fire Poppy Drive between Elk Grove Boulevard and Bellaterra Drive;
  - 10. Franklin High Road between Whitelock Parkway West and Whitelock Parkway East;
  - 11. Laguna Park Drive between Laguna Boulevard East and Laguna Boulevard West;
  - 12. Machado Ranch Drive between Bruceville Road and Franklin High Road;
  - 13. Pleasant Grove School Road between Bader Road and Grant Line Road;
  - 14. Power Inn Road between Sheldon Road and Geneva Pointe Road;
  - 15. Stonebrook Drive between East Park Drive and Bond Road;

16. Terrazzo Drive between Bruceville Road and Bellaterra Drive;
17. Trenholm Drive between Laguna Boulevard and Soaring Oaks Drive.

C. A speed limit of 35 miles per hour shall apply to the following streets:

1. Civic Center Drive between Bruceville Road and Laguna Springs Drive;
2. Elk Grove Boulevard between Laguna Springs Drive and State Route 99 South Bound;
3. Elk Grove Boulevard between State Route 99 South Bound and Elk Grove-Florin Road;
4. Elk Grove Boulevard between Waterman Road and Bradshaw Road;
5. Elk Grove-Florin Road between Elk Grove Boulevard and E. Stockton Boulevard;
6. Elk Grove-Florin Road between Elk Grove Boulevard and Bond Road;
7. Grant Line Road between Bond Road and Sheldon Woods Way;
8. Laguna Springs Drive between Laguna Boulevard and Elk Grove Boulevard;
9. W. Stockton Boulevard between Laguna Boulevard and Lewis Stein Road;
10. Waterman Road between Rancho Drive and Mainline Drive/Dino Drive;
11. West Lake Drive between Elberon Way and Nolan Street;
12. Whitelock Parkway between Franklin Boulevard and Bruceville Road;
13. Whitelock Parkway between Bruceville Road and W Stockton Boulevard.

D. A speed limit of 40 miles per hour shall apply to the following streets:

1. Big Horn Boulevard between Franklin Boulevard and Bruceville Road;
2. Big Horn Boulevard between Bruceville Road and Laguna Boulevard;
3. Big Horn Boulevard between Laguna Boulevard and Elk Grove Boulevard;
4. Big Horn Boulevard between Elk Grove Boulevard and Whitelock Parkway;
5. Bruceville Road between Elk Grove Boulevard and Bilby Road;
6. Bruceville Road between Elk Grove Boulevard and Sheldon Road;
7. Elk Grove Boulevard between Bradshaw Road and Grant Line Road;
8. Sheldon Road between State Route 99 and Elk Grove-Florin Road;
9. Sheldon Road between Elk Grove-Florin Road and Grant Line Road;

E. A speed limit of 45 miles per hour shall apply to the following streets:

1. Bond Road between Waterman Road and Elk Grove-Florin Road;
2. Bond Road between Elk Grove-Florin Road to State Route 99
3. Bond Road between Waterman Road and Bradshaw Road;
4. Bond Road between Bradshaw Road and Grant Line Road;
5. Elk Grove Boulevard between Harbour Point Drive and Franklin Boulevard;

6. Elk Grove Boulevard between Franklin Boulevard Bruceville Road;
7. Elk Grove Boulevard between Bruceville Road and Laguna Springs Drive;
8. Elk Grove-Florin Road between Bond Road and Calvine Road;
9. Excelsior Road between Sheldon Road and Calvine Road;
10. Franklin Boulevard between Laguna Boulevard and Sac City Limit;
11. Franklin Boulevard between Laguna Boulevard and Elk Grove Boulevard;
12. Franklin Boulevard between Elk Grove Boulevard and Whitelock Parkway;
13. Grant Line Road between Bond Road and 650' South of Equestrian Drive;
14. Grant Line Road between Sheldon Woods Way and City Limits (North);
15. Laguna Boulevard between Harbour Point and Franklin Road;
16. Laguna Boulevard between Franklin Road and Bruceville Road;
17. Laguna Boulevard between Bruceville Road and State Route 99;
18. Waterman Road between Bond Road and Rancho Drive;
19. Willard Parkway between Whitelock Parkway and Bilby Road.

F. A speed limit of 50 miles per hour shall apply to the following streets:

1. Wilton Road between Grant Line Road and City Limits (South).

#### Section 6: No Mandatory Duty of Care.

This ordinance is not intended to and shall not be construed or given effect in a manner that imposes upon the City or any officer or employee thereof a mandatory duty of care towards persons and property within or without the City, so as to provide a basis of civil liability for damages, except as otherwise imposed by law.

#### Section 7: Severability.

If any provision of this ordinance or the application thereof to any person or circumstances is held invalid, such invalidity shall not affect other provisions or applications of the ordinance which can be given effect without the invalid provision or application, and to this end the provisions of this ordinance are severable. This City Council hereby declares that it would have adopted this ordinance irrespective of the invalidity of any particular portion thereof and intends that the invalid portions should be severed and the balance of the ordinance be enforced.

#### Section 8: Savings Clause

The provisions of this ordinance shall not affect or impair an act done or right vested or approved or any proceeding, suit or prosecution had or commenced in any cause before such repeal shall take effect; but every such act done, or right vested or accrued, or proceeding, suit or prosecution shall remain in full force and affect to all intents and purposes as if such ordinance or part thereof so repealed had remained in force. No offense committed and no liability, penalty or forfeiture, either civilly or criminally incurred prior to the time when any such ordinance or part thereof shall be repealed or altered by said Code shall be discharged or affected by such repeal or alteration; but


prosecutions and suits for such offenses, liabilities, penalties or forfeitures shall be instituted and proceeded with in all respects as if such prior ordinance or part thereof had not been repealed or altered.


Section 9: Effective Date and Publication

This Ordinance shall take effect thirty (30) days after its adoption. In lieu of publication of the full text of the ordinance within fifteen (15) days after its passage, a summary of the ordinance may be published at least five (5) days prior to and fifteen (15) days after adoption by the City Council and a certified copy shall be posted in the office of the City Clerk, pursuant to GC 36933(c)(1).

**ORDINANCE:**       **22-2015**  
**INTRODUCED:**     September 9, 2015  
**ADOPTED:**         September 23, 2015  
**EFFECTIVE:**       October 23, 2015

  
\_\_\_\_\_  
GARY DAVIS, MAYOR of the  
CITY OF ELK GROVE

ATTEST:  
  
\_\_\_\_\_  
JASON LINDGREN, CITY CLERK

APPROVED AS TO FORM:  
  
\_\_\_\_\_  
JONATHAN P. HOBBS,  
CITY ATTORNEY

Signed: October 1, 2015



**CERTIFICATION  
ELK GROVE CITY COUNCIL ORDINANCE NO. 22-2015**

STATE OF CALIFORNIA        )  
COUNTY OF SACRAMENTO    )       ss  
CITY OF ELK GROVE         )

***I, Jason Lindgren, City Clerk of the City of Elk Grove, California, do hereby certify that the foregoing ordinance, published and posted in compliance with State law, was duly introduced on September 9, 2015 and approved, and adopted by the City Council of the City of Elk Grove at a regular meeting of said Council held on September 23, 2015 by the following vote:***


**AYES :**                   **COUNCILMEMBERS:**     ***Davis, Hume, Detrick, Ly, Suen***

**NOES:**                   **COUNCILMEMBERS:**     ***None***

**ABSTAIN:**               **COUNCILMEMBERS:**     ***None***

**ABSENT:**               **COUNCILMEMBERS:**     ***None***

***A summary of the ordinance was published pursuant to GC 36933(c) (1).***

  
**Jason Lindgren, City Clerk  
City of Elk Grove, California**