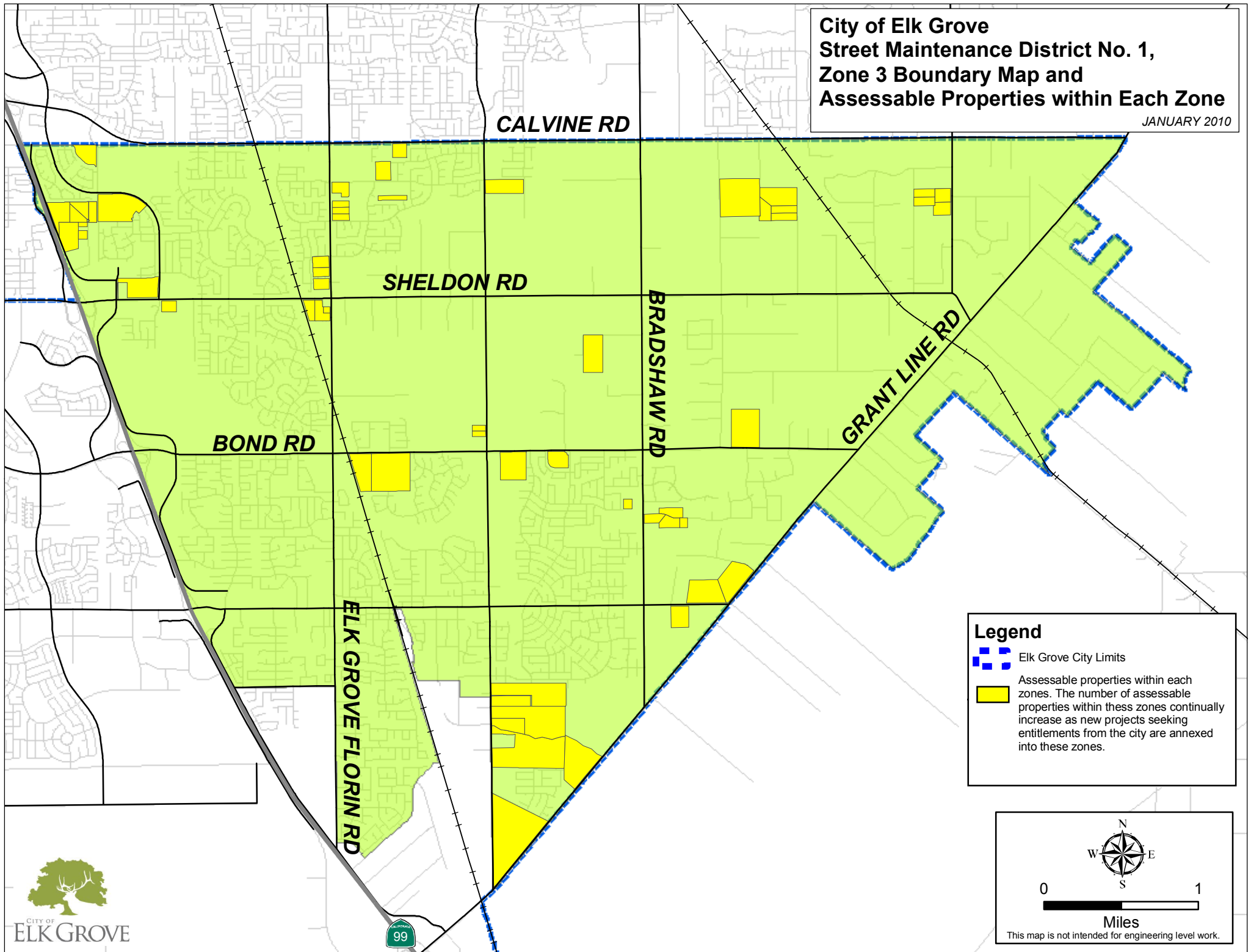




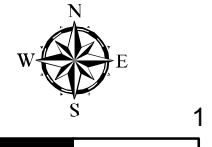
**City of Elk Grove
Street Maintenance District No. 1,
Zone 3 Boundary Map and
Assessable Properties within Each Zone**

JANUARY 2010



Legend

-  Elk Grove City Limits
-  Assessable properties within each zone. The number of assessable properties within these zones continually increase as new projects seeking entitlements from the city are annexed into these zones.



0 1
Miles
This map is not intended for engineering level work.

